PLANTA DE DRENAGEM

ESC. 1:100

NOTA: As B.L.-bocas de lobo s«o existentes

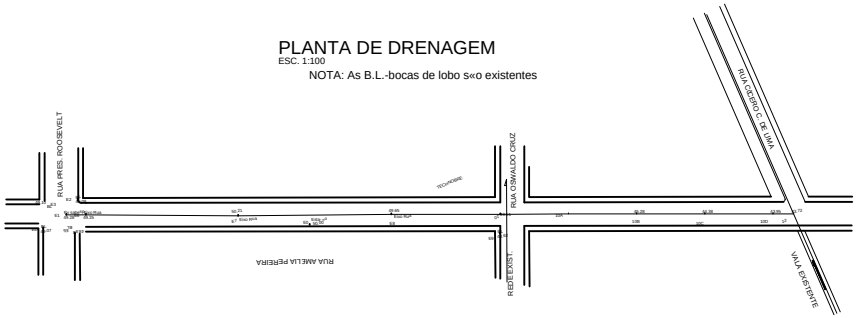

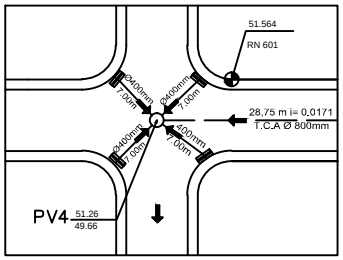

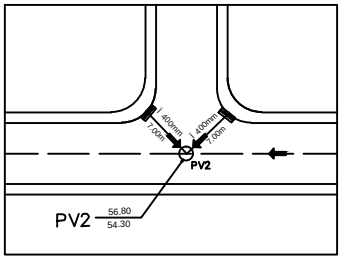

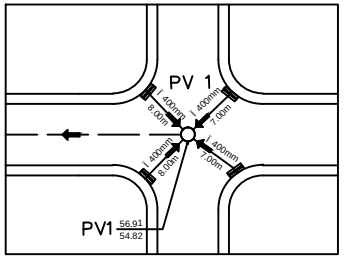

Perfil Longitudinal Rua Am®lia Pereira

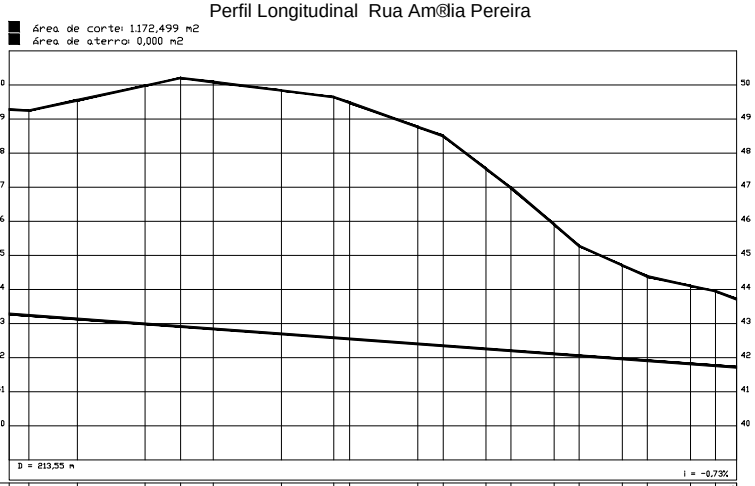

ESTACAS 20,00m	E0	E0+5,79	E1	E2	E2+10,38	E3	E4	E4+15,40	E5	E6	E6+7,40	E7	E7+7,40	E8	E8+7,40	E9	E9+7,40	E10	E10+7,40	E10+13,55
PONTOS	1	E6			E7			E8			10		10A		10B				10D	12
COTAS (m) GRIDE	43,28	43,24	43,13	42,99	42,91	42,84	42,69	42,58	42,55	42,40	42,35	42,25	42,20	42,11	42,05	41,96	41,91	41,82	41,76	41,72
COTAS (m) TERRENO	49,28	49,25	49,56	49,99	50,21	50,09	49,84	49,65	49,48	48,77	48,51	47,55	46,99	45,91	45,28	44,71	44,38	44,11	43,95	43,72
CORTE ATERRO	-6,01	-6,01	-6,42	-7,00	-7,30	-7,25	-7,14	-7,06	-6,94	-6,37	-6,16	-5,29	-4,78	-3,80	-3,22	-2,75	-2,47	-2,29	-2,19	-2,00

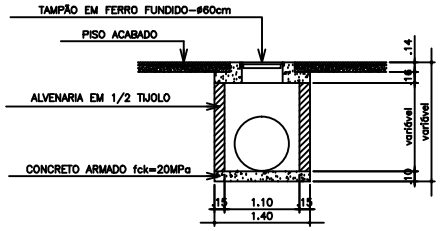

POÇO DE VISITA-CORTE
ESC. 1:50

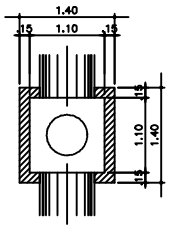

POÇO DE VISITA-PLANTA
ESC. 1:50

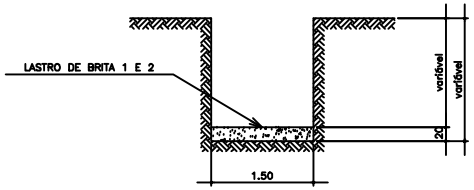

CORTE ESQUEMÁTICO DE VALA
ESC. 1:50

PREFEITURA Lorena

SECRETARIA DE OBRAS E PLANEJAMENTO URBANO
Rua Com. Custódio Vieira 333 - Ed. Guaypacaré - CEP 12600-030
Tel.: (12) 3185-3508

PROJETO 1/1

OBRA
PROJETO DE DRENAGEM PLUVIAL URBANA

LOCAL
Rua Amélia Pereira
Vila Zélia - Lorena, SP

PROPRIETÁRIO
PREFEITURA MUNICIPAL DE LORENA
CNPJ nº.47.563.739/0001-75

SITUAÇÃO
SEM ESCALA

PROPRIETÁRIO
Fábio Marcondes
Prefeito Municipal

AUTOR DO PROJETO E RESPONSÁVEL TÉCNICO
Marcos Aurélio Souza Anjos
Secretário de Obras e Planejamento Urbano
Engenheiro Civil – CREA 5080361110

APROVAÇÃO